







Cecil H. Underwood Wildlife Management Area


Marshall & Wetzel Counties, West Virginia

-  Building
-  Gate
-  Parking Area
-  Foot Trail
-  Opening
-  Property Boundary

0 2,000 4,000 Feet

0 0.4 0.8 Miles

1:27,000



Contour Interval 40 feet
 Bold Line at Even 200 feet
 Boundaries are Approximate



Prepared by
 WV Division of Natural Resources,
 Wildlife Resources Section, GIS
 Elkins, WV 26241
 July 25, 2018

