






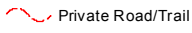


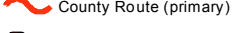



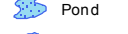
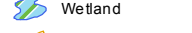
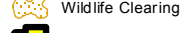



Legend

-  Gate
-  Spring
-  Water Fountain
-  Restroom
-  Camping Area
-  Parking Area
-  Foot Trail
-  Private Road/Trail
-  Public Route
-  County Route (secondary)
-  County Route (primary)
-  State Route
-  Power Line
-  Pond
-  Wetland
-  Wildlife Clearing
-  WMA Property Boundary

Short Mountain Wildlife Management Area

Hampshire and Hardy Counties, West Virginia



Contour Interval 40 Feet
 Bold line at even 200 Feet
 Boundaries are Approximate



Prepared by
 WV Division of Natural Resources,
 Wildlife Resources Section, GIS
 Elkins, WV 26241
 July 26, 2018

