













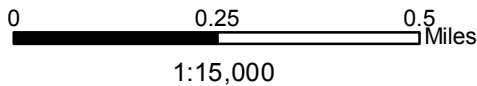


**Legend**

-  Public Fishing Access
-  Parking Area
-  Foot Bridge
-  Gate
-  Gas Well
-  Water Well
-  Unimproved Road/Trail
-  County Route (secondary)
-  County Route (primary)
-  State Route
-  Power Line
-  Wildlife Clearing
-  The Jug Wildlife Management Area
-  Conaway Run Lake Wildlife Management Area

# The Jug Wildlife Management Area

Tyler County, West Virginia



Contour Interval 40 Feet  
 Bold line at even 200 Feet  
 Boundaries are Approximate



Prepared by  
 WV Division of Natural Resources,  
 Wildlife Resources Section, GIS  
 Elkins, WV 26241  
 December 4, 2012

