




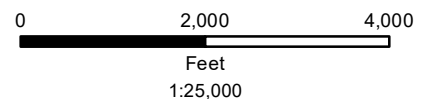


Burning Springs Wildlife Management Area

Wirt County, West Virginia

-  Gate
-  Structure
-  WMA Road.
-  Possible Restrictions. No ATVs.
-  WMA Property Boundary



Contour Interval 60 Feet
Bold Line at Even 300 Feet
Boundaries are Approximate



Prepared by
WV Division of Natural Resources
Wildlife Resources Section, GIS
Elkins, WV 26241
March 2, 2021