








Smoke Camp Wildlife Management Area

Lewis and
Doddrige Counties
West Virginia

Legend

-  Paved Road
-  Improved Road
-  Unimproved Road/Trail
-  Stream
-  Smoke Camp WMA
-  County Boundary



0 450 900
Feet

0 0.1 0.2
Miles

1:8,000

Contour Interval 20 Feet
Bold Line at Even 100 Feet
Boundaries are Approximate



Prepared by
WV Division of Natural Resources,
Wildlife Resources Section, GIS
Elkins, WV 26241
July 26, 2018

